









COUNTY OF ROCKLAND WALKING PATHS









WALKING TRAILS

LEVEL OF DIFFICULTY











BUTTERMILK FALLS PARK

White Blaze Trail 0.56 mile (One-way, Linear)		
Blue Blaze Trail 0.78 mile (One-way, Linear)		
Service Road 0.38 mile (One-way, Linear)		
The Steps Buttermilk Loop Take the Blue Blaze Trail to the White Blaze Trail. Make a right on the White Blaze Trail and follow towards parking lot. 1.04 miles (Loop)		




CLAUSLAND MOUNTAIN PARK

Orange Blaze Trail 0.54 mile (One-way, Linear) The Orange Blaze Trail North from the parking lot is 0.29 miles one-way and the Orange Blaze Trail South from the parking lot is 0.25 miles one-way.		
Blue Blaze Trail 0.46 mile (Loop)		
The Long Path Hiking Trail (Aqua Blaze) 0.93 mile (One-way, Linear) (Distance measured is within park borders)		
The Steps Clausland Mountain Loop Take the Orange Blaze Trail (Southern Portion) to The Long Path Hiking Trail (Aqua Blaze). Make a right onto The Long Path Hiking Trail. Follow the Long Path Hiking Trail (Aqua Blaze) until the next intersection with the Orange Blaze Trail. Make a right and follow towards parking lot. 0.92 mile (Loop)		

DATER MOUNTAIN NATURE PARK

Kakiat Trail (White Blaze) 0.43 miles (One-way, Linear) (Distance measured is within park borders)		
Blue Disk Trail 0.42 miles (One-way, Linear) (This trail is not within or maintained by the Rockland County Parks System)		
Blue Trail 1.24 miles (One-way, Linear)		
Orange Trail 0.98 mile (One-way, Linear)		
The Steps Dater Mountain Loop Take the Blue Disc Trail until the junction with the Kakiat Trail (White Blaze). Make a left onto the Kakiat Trail (White Blaze) and follow to the Orange Blaze Trail. Take the Orange Blaze Trail to the Blue Blaze Trail. At the end of the Blue Blaze Trail make a left onto the Orange Blaze Trail. Follow the Orange Blaze Trail until the end where it intersections with the Kakiat Trail (White Blaze). Make a right onto the Kakiat Trail (White Blaze). Continue until the intersection with the Blue Disc Trail. Make a right onto the Blue Disc Trail towards the parking lot. 3.2 miles (Loop) (Parts of this trail are not maintained by the Rockland County Parks System)		 

DEMAREST KILL PARK

Hiking Trail 0.22 mile (One-way, Linear) (This trail is wood chipped and clearly visible)	
Service Road 0.30 mile (One-way, Linear)	
The Steps Demarest Kill Loop Take the Service Road to the first intersection with the Hiking Trail. Follow the Hiking Trail until the end where it intersections with the Service Road. Make a left onto the Service Road and follow towards the parking lot. 0.36 mile (Loop)	

DUTCH GARDEN




Nature Trail 0.09 mile (Loop)	
---	--

GURNEE PARK AND AMPHITHEATER
















The Long Path Hiking Trail (Aqua Blaze) 0.4 mile (One-way, Linear) (Distance measured is within park borders)		
--	--	---

*** The Service Road is not a hiking trail. Please do not use. ***

HAVERSTRAW BAY PARK

Pavilion Loop 0.18 mile (Loop) (Paved walking path)	
Memorial Loop 0.34 mile (Loop) (Paved walking path)	
Pavilion Loop to Memorial Loop 0.52 mile (Loop) (Paved walking path)	

KAKIAT PARK

Kakiat Trail (White Blaze) 1.28 miles (One-way, Linear)			
Mountain Trail (Orange Blaze) 0.53 mile (One-way, Linear)			
Old Mill Trail (Blue Blaze) 0.49 mile (One-way, Linear)			
Suffern Bear Mountain Trail (Yellow Blaze) 0.81 mile (One-way, Linear) (Distance measures is within park borders. This trail is not maintained by the Rockland County Parks System)			
Service Road to Old Mill Trail 0.09 mile (One-way, Linear)			
Service Road to Kakiat Trail (White Blaze) 0.1 mile (One-way, Linear)			
Service Road to Mountain Trail 0.11 mile (One-way, Linear)			
The Difficult Steps Kakiat Loop Take the Service Road to the Mountain Trail. Follow the Mountain Trail until you see the Cross Trail. Make a right onto the Cross Trail and follow until you see the Kakiat Trail (White Blaze). Make a right onto the Kakiat Trail and follow until you reach the Service Road. Turn left onto the Service Road towards the parking lot. 1.81 miles (Loop) (Note: The Cross Trail is not located on the park map. Part of this trail is not maintained by the Rockland County Parks System)			

The Moderate Steps Kakiat Loop

Take the Service Road to the Mountain Trail. Follow the Mountain Trail until you see the Gas Line. Make a right onto the Gas Line trail and follow until you see the Kakiat Trail (White Blaze). Make a right onto the Kakiat Trail and follow until you see the Old Mill Trail (Blue Blaze). Make a left onto the Old Mill Trail (Blue Blaze) and follow until the Service Road. Make a left onto the Service Road towards the parking lot.



0.95 mile (Loop)

(Note: Part of this trail is not maintained by the Rockland County Parks System)

The Easy Steps Kakiat Loop

Take the Service Road to the Kakiat Trail (White Blaze). Make a right onto the Kakiat Trail (White Blaze) and follow to the Old Mill Trail (Blue Blaze Trail). Continue on the Old Mill Trail (Blue Blaze Trail) until you reach the Service Road. Make a left onto the Service Road towards the parking lot.



0.85 mile (Loop)

Service Road to Kakiat Trail (White Blaze) to Suffern Bear Mountain Trail (Yellow Blaze)

1.3 Miles (One-way, Linear)

*** Many of the service roads offer easy nature walks throughout the lower grounds of the park. ***

KENNEDY DELLS PARK

Bridle Path (White Blaze)

1.36 miles (One-way, Linear)

**Fitness Trail Extension to Phillips Hill Road**

0.2 miles (One-way, Linear)

**Fitness Trail from N. Main Street parking lot**

1.38 miles (Loop and Linear)

**Hiking Trail (Orange Blaze)**

0.33 mile (One-way, Linear)

**Hiking Trail (Blue Blaze)**

0.22 mile (One-way, Linear)

**Service Road**

1.48 miles (One-way, Linear)

**The Three Quarter Steps Kennedy Dells Loop**

Take the Service Road to the first intersection with the Bridle Path (White Blaze). Make a right onto the Bridle Path (White Blaze) and follow around until the end where it intersects with the Service Road. Follow the Service Road to the parking lot.



2.25 miles (Loop)

The Full Steps Kennedy Dells Loop

Take the Service Road to the first intersection with the Bridle Path (White Blaze). Continue straight onto the Fitness Path and follow around towards N. Main Street. Continue on fitness path to the parking lot.



1.5 miles (Loop)

The Half Steps Kennedy Dells Loop

Take the Service Road to the first intersection with the Bridle Path (White Blaze). Follow the Bridle Path (White Blaze) until the intersection with the second Hiking Trail which is the Orange Blaze Trail. Make a left onto the Hiking Trail (Orange Blaze) and follow to the Service Road. Continue straight on the Service Road towards the parking lot.



1.77 miles (Loop)

The Quarter Steps Kennedy Dells Loop

Take the Service Road to the first intersection with the Bridle Path (White Blaze). Follow the Bridle Path (White Blaze) until the intersection with the first Hiking Trail which is the Blue Blaze Trail. Make a left onto the Hiking Trail (Blue Blaze) and Follow the Hiking Trail (Blue Blaze) to the Service Road. Make a right onto the Service Road and follow towards the parking lot.
1.84 miles (Loop)

**MONSEY GLEN PARK****Hiking Trail (White Blaze)**

0.57 mile (Loop)



*** Other trails around the park, including the Connecting Trail, are not maintained by the Rockland County Parks System. Please remain on the Hiking Trail. ***

MOUNTAINVIEW NATURE PARK**Bear Swamp Trail (Blue Blaze)**

0.28 mile (Loop)

**Mountain Trail (Orange Blaze)**

1.15 miles (One-way, Linear)

**Goat Path (White Blaze)**

0.60 mile (One-way, Linear)

**The Long Path Hiking Trail (Aqua Blaze)**

0.25 mile (One-way, Linear)

(Distance measured is within park borders)



Mountain Trail (Orange Blaze) to first intersection with the Goat Path (White Blaze). Take the Goat Path (White Blaze) and then the spur trail past the scenic overlook. Follow the Goat Path (White Blaze) back towards the parking lot.

1.5 miles (One-way Linear with Loop extension)

**The Steps Mountainview Loop**

Take the Mountain Trail (Orange Blaze) to second intersection with Goat Path (White Blaze). Make a right and follow the Goat Path (White Blaze) taking the spur trail past the scenic overlook. Continue on the Goat Path (White Blaze) to Mountain Trail (Orange Blaze). Left on Mountain Trail (Orange Blazd) towards

1.5 miles (Loop)

**Mountain Trail (Orange Blaze) to The Long Path Hiking Trail (Aqua Blaze)**

1.4 miles (One-way, Linear)

(Distance measured is within park borders)

**Mountain Trail (Orange Blaze) to first intersection with Bear Swamp Trail (Blue Blaze). Make a left back onto the Mountain Trail (Orange Trail). Make a right to The Long Path Hiking Trail (Aqua Blaze)**

1.6 miles (One-way, Linear)

**Mountain Trail (Orange Blaze) to Bear Swamp Trail (Blue Blaze). Make a right on Mountain Trail (Orange Blaze) towards parking lot.**

1.78 miles (One-way, Linear with Loop extension)

**SAMUEL G. FISHER MOUNT IVY PARK****Service Road**

0.85 mile (One-way, Linear)

**Hiking Trail (Gasoline Corridor)**

0.97 mile (One-way, Linear)

**Service Road to Hiking Trail**

1.82 miles (One-way, Linear)





**SEAN HUNTER RYAN MEMORIAL PARK****The Long Path Hiking Trail (Aqua Blaze)**

0.32 mile (One-way, Linear)

(Distance measured is within park borders)



SOUTH MOUNTAIN PARK

The Long Path Hiking Trail (Aqua Blaze) 1.2 miles (One-way, Linear) (Distance measured is within park borders)	
Service Road 0.70 mile (One-way, Linear)	
Service Road to end, make left on The Long Path Hiking Trail (Aqua Blaze) 2.2 miles (One-way, Linear)	
The Steps South Mountain Loop Take the Service Road to end where it intersects with The Long Path Hiking Trail (Aqua Blaze). Make a right onto The Long Path Hiking Trail (Aqua Blaze) and follow towards parking lot. 1.5 miles (Loop)	

NOTES:

Always refer to the park maps shown in the RC Walks Trail Tracker Program Passbook
All Steps Loops begin and end at the parking lot

LINEAR PATH EXPLANATION:

A linear trail is one that starts and ends on exactly the same route (one-way). If you plan to walk on a linear trail only, you will be returning via the same path. Distance for linear trails are measured for one-way only. For a roundtrip on the same trail, double the distance listed.

STEPS SNEAKER EXPLANATION:

one sneaker means walking trails are flat and/or short in length.
Two sneakers means walking trails have moderate inclines and/or moderate in length.
Three sneakers means walking trails have steep slopes and/or long in length.